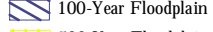
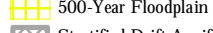
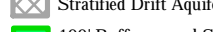
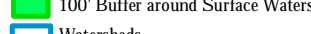
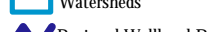
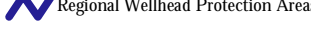
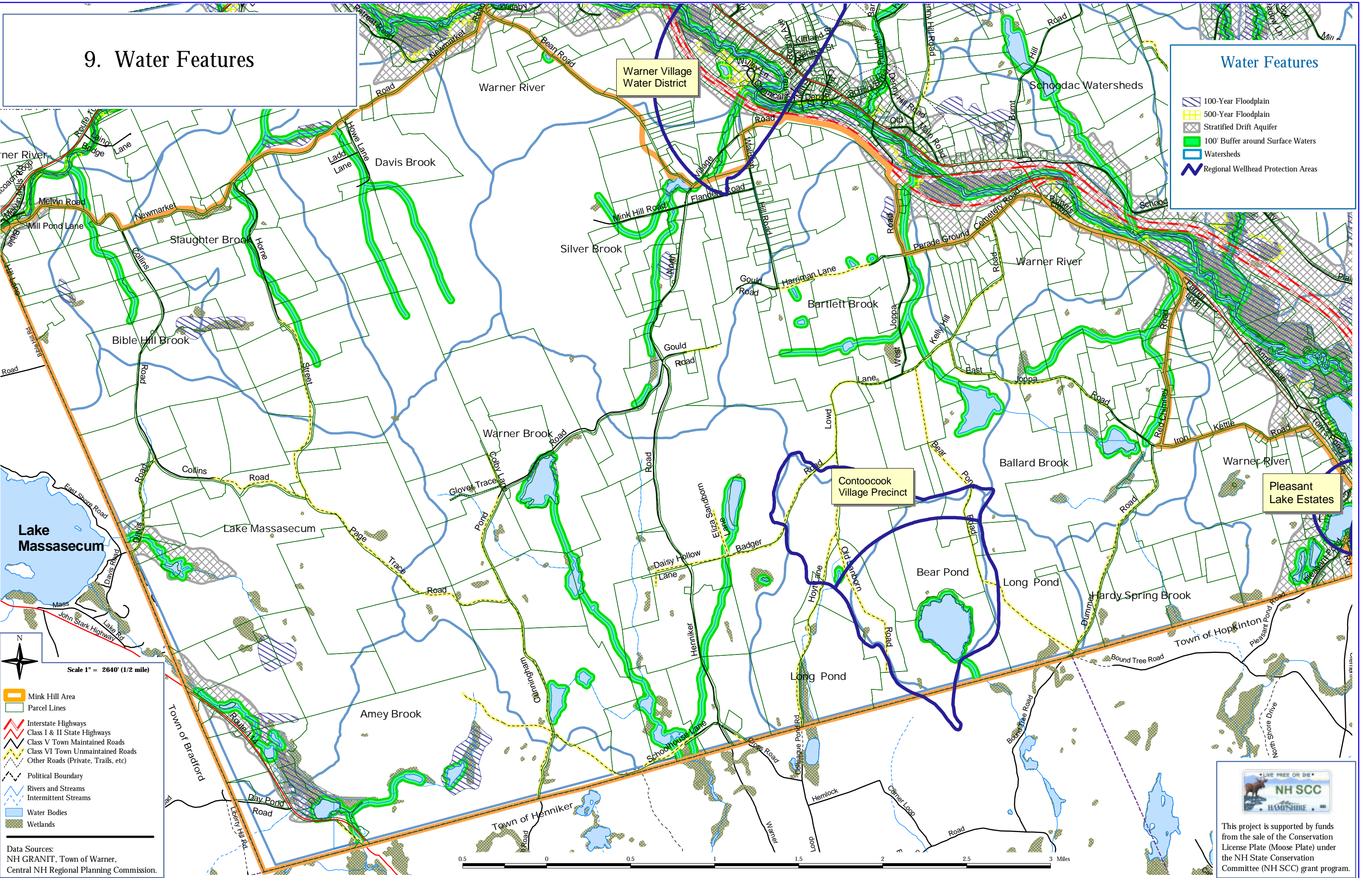


9. Water Features












Water Features

-  100-Year Floodplain
-  500-Year Floodplain
-  Stratified Drift Aquifer
-  100' Buffer around Surface Waters
-  Watersheds
-  Regional Wellhead Protection Areas



Scale 1" = 2640' (1/2 mile)

Legend:

-  Mink Hill Area
-  Parcel Lines
-  Interstate Highways
-  Class I & II State Highways
-  Class V Town Maintained Roads
-  Class VI Town Unmaintained Roads
-  Other Roads (Private, Trails, etc)
-  Political Boundary
-  Rivers and Streams
-  Intermittent Streams
-  Water Bodies
-  Wetlands

Data Sources:
 NH GRANIT, Town of Warner,
 Central NH Regional Planning Commission.




This project is supported by funds from the sale of the Conservation License Plate (Moose Plate) under the NH State Conservation Committee (NH SCC) grant program.